

WILDLIFE MANAGEMENT UNIT 15 - HENRY MOUNTAINS

Boundary Description

Garfield and Wayne Counties - Boundary begins in Hanksville at the junction of SR-24 and SR-95; south on SR-95 to Lake Powell; south along the west shore of Lake Powell to SR-276 at Bullfrog; north along SR-276 from Bullfrog to Notom Road; north along this road to SR-24; east on SR-24 to Hanksville.

Herd Unit Description

RANGE AREA AND OWNERSHIP

Ownership	<u>Summer Range</u>		<u>Winter Range</u>	
	Area (acres)	%	Area (acres)	%
Bureau of Land Management	12,128	81	218,106	88
Private	788	5	4,115	2
State	2,050	14	25,424	10
Total	14,966		247,645	

1998 Utah Big Game Management Plan

The Henry Mountains lie between the waterpocket fold on the west and the canyon of the Colorado River to the east. The mountain peaks are the result of vertical intrusives of igneous rock that have penetrated from a broad basin into the sedimentary strata (Stokes 1986). The majority of the mountain rises gently upward to these peaks; which are (from north to south) Mt. Ellen (11,615 feet), Mt. Pennell (11,371 feet), Mt. Hillars (10,650 feet), Mt. Holmes (7,930 feet) and Mt. Ellsworth (8,235 feet).

A literature review done by Nelson (1965) on the history of ungulate use on the Henry Mountains reveals that livestock grazing began with cattle in 1878. Cattle numbers increased substantially in the 1890's. Sheep were introduced prior to 1890, but the large herds did not appear until after 1900. Livestock numbers increased sharply in response to World War I; by 1925, sheep had largely replaced cattle.

Big game utilizing the mountain consist of deer and bison. Occasional reports of elk sightings would indicate that perhaps a few descendants of a 1950 transplant (15 animals) may still be on the mountain or animals are coming from the eastern side of the Boulder Mountains.

Bison obtained from Yellowstone National Park were released near Robber's Roost Ranch north of the Dirty Devil River on the San Rafael Desert in 1941 (Nelson 1965). An additional release of five bulls was made in 1942 to replace those that scattered to the north. The bison left the San Rafael Desert in 1942 and most crossed the Dirty Devil River to the south and went onto the Burr Desert. Following a roundup and testing for brucellosis in 1963, the bison shifted their winter range from the Burr Desert to the foothills on the west side of the Henry Mountains. The bison continued to use the Henry Mountains during the other seasons. Bison have increased gradually since the initial transplant and have been hunted fairly consistently since 1960 (with the exception of 1964, 1965, 1972, and 1973). The population is currently managed for 285 adult and yearling animals post-season (BLM & DWR Cooperative Agreement).

Bison utilize 3,500 (48%) of the 7,204 AUM's that have either been purchased or allocated for bison use. The population is currently managed for 400 adult and yearling bison post-season (BLM and DWR Cooperative Agreement). In 2004, only 268 adult bison and 67 bison calves were counted post season. The Utah Division of Wildlife Resources has recently purchased enough AUM's for 600 bison and their calves.

The thirteen trend studies established in 1987 lie within the four livestock grazing allotments shown in Table below. These four allotments account for 80% of the forage allocation (AUMs) for bison under the preferred alternative presented in the 1984 Henry Mountain Grazing EIS. Actual use estimated prior to 1984, presented in the EIS, showed these same allotments providing 76% of the AUMs for the herd.

Information regarding livestock use for 1985 and 1986 (stocking rate, grazing season and season of use) is summarized for each of the allotments in Table 3. All of the summer allotments, except the Pennell permittee who has taken non-use, have been converted to cattle.

Since the 1960's, approximately 6,700 acres have been converted from pinyon-juniper woodland to a more productive grass-shrub type. The breakdown of acres treated in the four allotments is presented in Table 3. Treatments done in these allotments represent 80% of that done in the Resource Area. Young pinyon and juniper trees have reoccupied most of the treated areas through release and/or invasion and are beginning to impact forage production. The Henry Mountains Coordinated Resource Management Plan (HMCRMP) Environmental Assessment (EA) addresses the need to maintain these treated areas to reduce tree density. Approximately 4,300 acres have been scheduled for retreatment by means of either prescribed burning or roller-chopping. Approximately 8,300 acres are currently being proposed as new treatments. Excluded from consideration for range improvements are the several wilderness study areas that have been identified within the HMCRM area.

The key areas that were selected to be monitored are associated primarily with the pinyon-juniper chaining and revegetation treatments. The exceptions are other areas that are frequently used by bison and mule deer. The studies were located in areas where deer and/or bison "have demonstrated a definite pattern of use during normal climate conditions over a long period" (from Interagency Range Trend Study Guidelines, 1983).

#### Herd Unit Management Objectives

The deer herd management objectives for the unit are identified in the deer herd unit management plan (Inglet, 1983). The management plan identified six areas that are critical deer winter ranges; Apple Brush Bench, Eagle Bench, Horn Mountain, Coyote Bench, Cave Flat, and Sidehill Spring. According to Inglet (1983), deer herd numbers are well below carrying capacity and only light to moderate use is being made of these areas. The short-term management objective is to harvest 300 buck deer annually on a sustained yield basis (Jense, 1993). The long-term objective is to manage for maximum deer herd size and productivity while maintaining the herd within the carrying capacity of the range.

The Henry Mountain deer herd has been designated as a buck only trophy hunt area with antler restrictions since 1977. The harvests, between 1988 and 1993 have averaged 181 bucks/year with a hunter success rate of 27%. A high of 295 bucks were harvested during the 1990 season. Only 85 bucks were harvested during the 1992 season with only 181 bucks taken from the unit in 1993.

Data from pellet-group transects indicate a decline from a high of 59 deer days use/ha in 1988-89 and 1989-90 to a low of only 27 by 1993-94. During the 1996-1997 season, the last year data is available, deer days use/ha dropped again to less than 5 (Evans 1997). Likewise, fawn doe ratios have declined from a high of 71 fawns/100 does in 1988-89 to a low of only 40 during the 1994-95 season (Shields et al. 1995). Fawn/doe ratios increased again in 1997-98 to 64, and to 103 in 1998-99. The decline in the early part of the 1990's is likely due to the winter losses of 1992-1993 and the severe drought conditions which have occurred during this decade. The Henry Mountains management unit was closed to deer hunting beginning in 1996, but reopened in 2000.

The bison herd is healthy and increasing. Between 1988 and 1993, 212 bulls and 171 cow bison were harvested from the unit. The herd has been steadily increasing in number in spite of the prolonged drought conditions. By 1990, there were an estimated 559 animals. Due to severe drought conditions of that year, 103 cow permits were issued in order to reduce the herd. During the 1991-92 census, there were approximately 426 bison. That number remained fairly constant through 1994 when 474 bison were on the unit. The trend for calves/100 cows has averaged 33 from 1992-93 through 1996-97. The 1997-98 estimate was 25 calves/100 cows, and the 1998-99 estimate was 35 calves/100 cows. The current population was determined in 2004 at 268 adult bison and 67 calves counted during the post season.

**FORAGE ALLOCATION, USE AND GRAZING PROGRAMS**

	Allotments			
	<u>Crescent Creek</u>	<u>Nasty Flat</u>	<u>Pennell</u>	<u>Steele Butte</u>
Acres	9,703	17,341	63,254	83,443
Big Game Use (AUMs) Bison	65 <sup>1</sup>	685	952	202
	(55)	(576)	(830)	(202)
Deer	81	71	205	112
Livestock Grazing	2 Allotment	None	3 Pasture Rotation	Study Area Rested
Active Preference (AUMs)	332	474	2,594	5,034
Average Licensed Use (AUMs)	333	468	1,960	2,672
Forage Available (SVIM)	187	399	2,560	1,874
Forage Available (Studies)	312	385	1,558	----
Grazing Period	6/1-9/15	6/1-9/30	6/1-10/31	10/10-5/31
Stocking Rate	111	120	530	Study Area Rested
Seeded Acres <sup>2</sup>	877	1,081	2,780	628

<sup>1</sup>AUMs determined to be available for bison shown in parentheses (BLM EIS 1983)

<sup>2</sup>Acres seeded prior to 1984

## SUMMARY

### MANAGEMENT UNIT 15 - HENRY MOUNTAINS

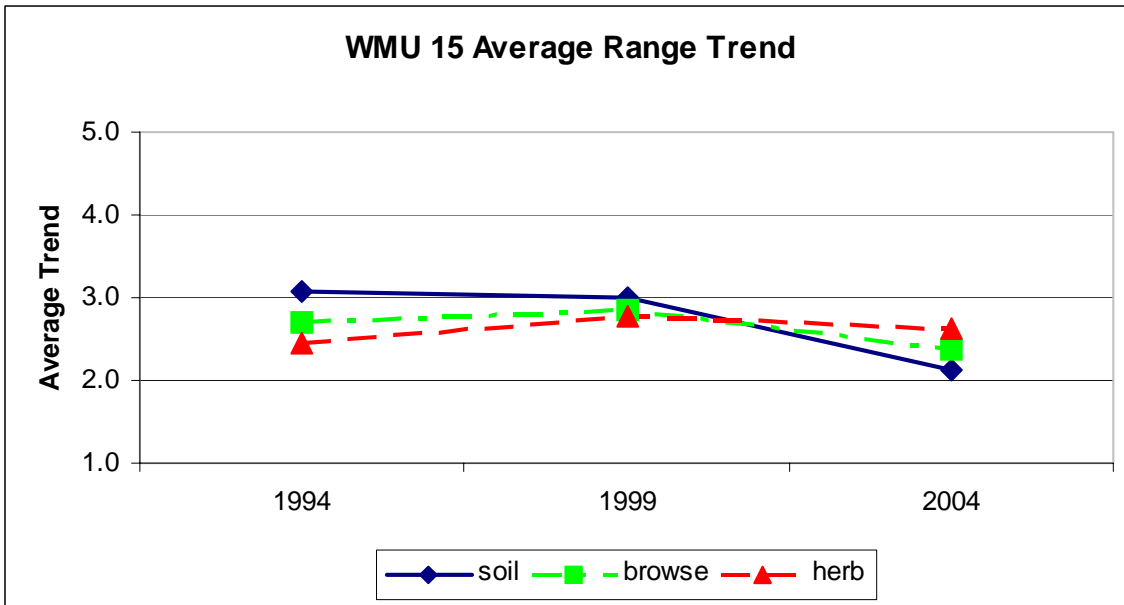
Lower elevation winter range transects include Eagle Bench (#1) and Stevens Mesa (#15, new site). Cave Flat Chaining (#9) and Cave Flat (#10) were not read due to poor road conditions. Browse trend is slightly down on Eagle Bench. Herbaceous trend is also slightly down on Eagle Bench with perennial species decreasing in nested frequency. The perennial grass component barely contributes to 1% cover, and the forbs are almost entirely made up of annuals. Soil trend for Eagle Bench (#1) is slightly improved, while the Stevens Mesa (#15) is down because of very little herbaceous cover and over 70% bare soil.

Pinyon-juniper chaining projects make up a large portion of spring and summer range for deer and bison on the unit. The most important vegetational aspect of these treatments is their herbaceous understory. Five study sites occur within these treatments. They include: South Creek Chaining (#4), Bates Knob (#5), Box Springs Chaining (#6), Airplane Spring (#7), and Quaking Aspen Spring (#12). Soil trends for all sites was variable. Although, all were down to slightly down except for Airplane Spring which was determined as stable. Most all these downward changes were due to the decrease in protective ground cover. Browse trends were either stable to slightly improved for all of the sites, except Quaking Aspen Spring (#12) which was down because of the fire. The South Creek Chaining (#4), Box Springs Chaining (#6), and Airplane Spring Chaining (#7) showed slightly downward herbaceous trends, while Bates Knob was showing a downward trend with the drought. The only site that showed an upward trend for herbaceous species was Quaking Aspen Spring (#12), where herbaceous species were seeded with the fire rehabilitation.

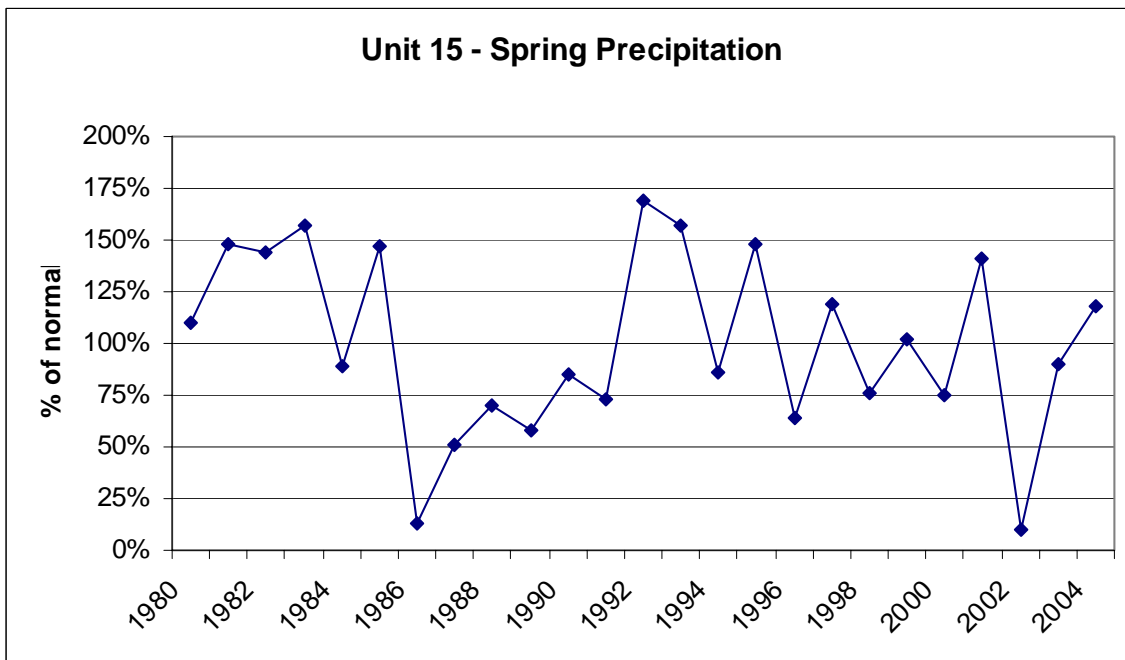
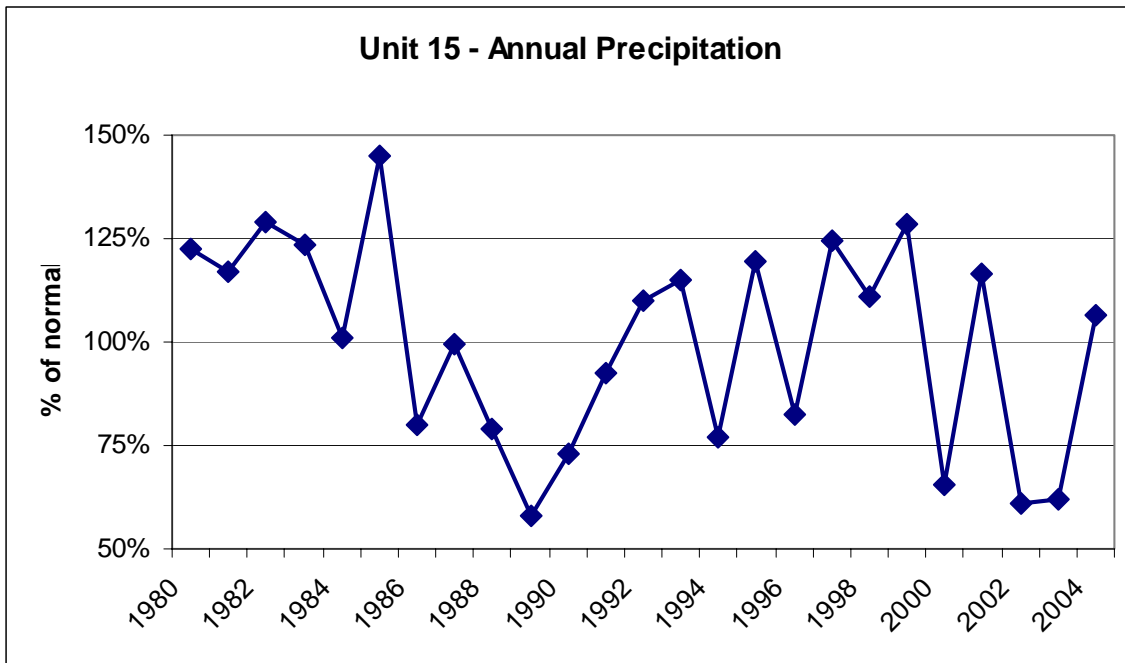
Other summer range sites which occur outside of pinyon-juniper chainings include a pinyon-juniper woodland which is proposed for future treatment Garden Basin (#8 and suspended until treated); two mountain big sagebrush flats Sidehill Spring (#13 which burned in 2003) and Dugout Creek (#14 new site); two mixed mountain brush sites, Dugout (#3) and Above Coyote Bench (#11), which were both suspended; and one aspen area, Nasty Flat (#2). Sidehill Spring (#13) displays downward soil and browse trends since the fire. The herbaceous trend upward now with cheatgrass playing a more limited role in the understory. The aspen site at Nasty Flat (#2) occurs in a mature aspen stand with little browse component. The baseline was relocated closer to the edge of the clone in 1999 to better sample aspen regeneration. Trends continue to be stable for all categories except for browse, which was slightly down but of little consequence for this site.

Average Range Trends -- WMU 15 Henry Mountains

	1994	1999	2004
soil	3.1	3.0	2.1
browse	2.7	2.8	2.4
herb	2.5	2.8	2.6
	13 sites	13 sites	8 sites



Precipitation graphs for the Henry Mountain unit. Data is percent of normal precipitation averaged for 5 weather stations on the Henry Mountains (BLM Weather Stations 2004).



Trend Summary

	Category	1987	1994	1999	2004
15-1 Eagle Bench	soil	est	2	3	4
	browse	est	3	3	2
	herbaceous understory	est	2	4	2
15-2 Nasty Flat	soil	est	3	3	3
	browse	est	3	3	1
	herbaceous understory	est	3	3	3
15-3 Dugout	soil	est	3	3	susp
	browse	est	3	3	susp
	herbaceous understory	est	3	3	susp
15-4 South Creek Chaining	soil	est	4	3	2
	browse	est	2	2	5
	herbaceous understory	est	3	3	2
15-5 Bates Knob	soil	est	3	3	1
	browse	est	1	4	3
	herbaceous understory	est	1	3	1
15-6 Box Springs Chaining	soil	est	3	3	2
	browse	est	3	3	3
	herbaceous understory	est	3	3	2
15-7 Airplane Spring	soil	est	3	3	3
	browse	est	5	4	3
	herbaceous understory	est	1	3	2
15-8 Garden Basin	soil	est	3	3	susp
	browse	est	2	1	susp
	herbaceous understory	est	3	3	susp

(1) = down, (2), slightly down, (3) = stable, (4) = slightly up, (5) = up  
 (est) = established, (n/a) = no trend, (susp) = suspended, (NR) = not read

	Category	1987	1994	1999	2004
15-9 Cave Flat Chaining	soil	est	4	3	NR
	browse	est	1	1	NR
	herbaceous understory	est	3	3	NR
15-10 Cave Flat	soil	est	4	3	NR
	browse	est	3	4	NR
	herbaceous understory	est	2	2	NR
15-11 Above Coyote Bench	soil	est	2	3	susp
	browse	est	3	3	susp
	herbaceous understory	est	2	2	susp
15-12 Quaking Aspen Spring	soil	est	3	3	1
	browse	est	3	3	1
	herbaceous understory	est	2	3	4
15-13 Sidehill Spring	soil	est	3	3	1
	browse	est	3	3	1
	herbaceous understory	est	4	1	5
15-14 Dugout Creek	soil				est
	browse				est
	herbaceous understory				est
15-15 Stevens Mesa	soil				est
	browse				est
	herbaceous understory				est

(1) = down, (2), slightly down, (3) = stable, (4) = slightly up, (5) = up  
(est) = established, (n/a) = no trend, (susp) = suspended, (NR) = not read